



LEGEND

-  Indicative Building Location
-  Height Restriction

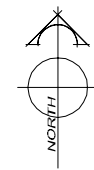
NOTE: Areas and dimensions are approximate only & are subject to final survey and deposit of plans.

Proposed Subdivision of
 Lot 12 DP 2380 & Lot 2 DP 81394
 Comprised in: C's.T.237/194 & 47A/1268
 Total Area: 16.31 ha







Kennedys Bush Road Proposed Subdivision

DAVIE LOVELL · SMITH
 PLANNING SURVEYING ENGINEERING




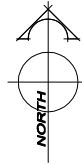
LEGEND

-  Indicative Building Location
-  Height Restriction
-  Reserve
-  Drainage Reserve



Kennedys Bush Road Proposed Subdivision







LEGEND

- Existing Sewer Main
- Rising Sewer Main
- Sewer Main
- Sewer Laterals